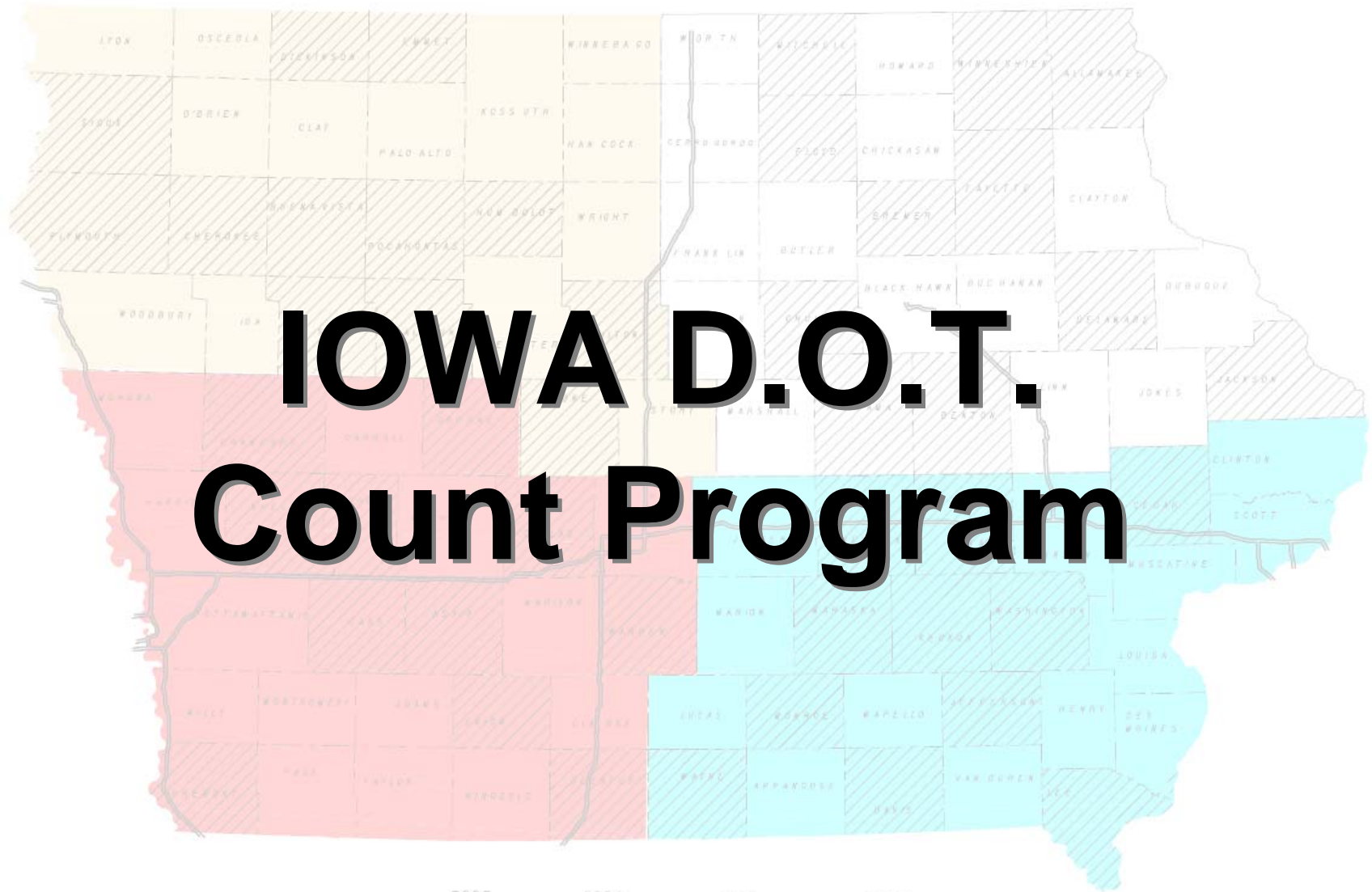


IOWA  
TRAFFIC COUNT PROGRAM  
2005 – 2008

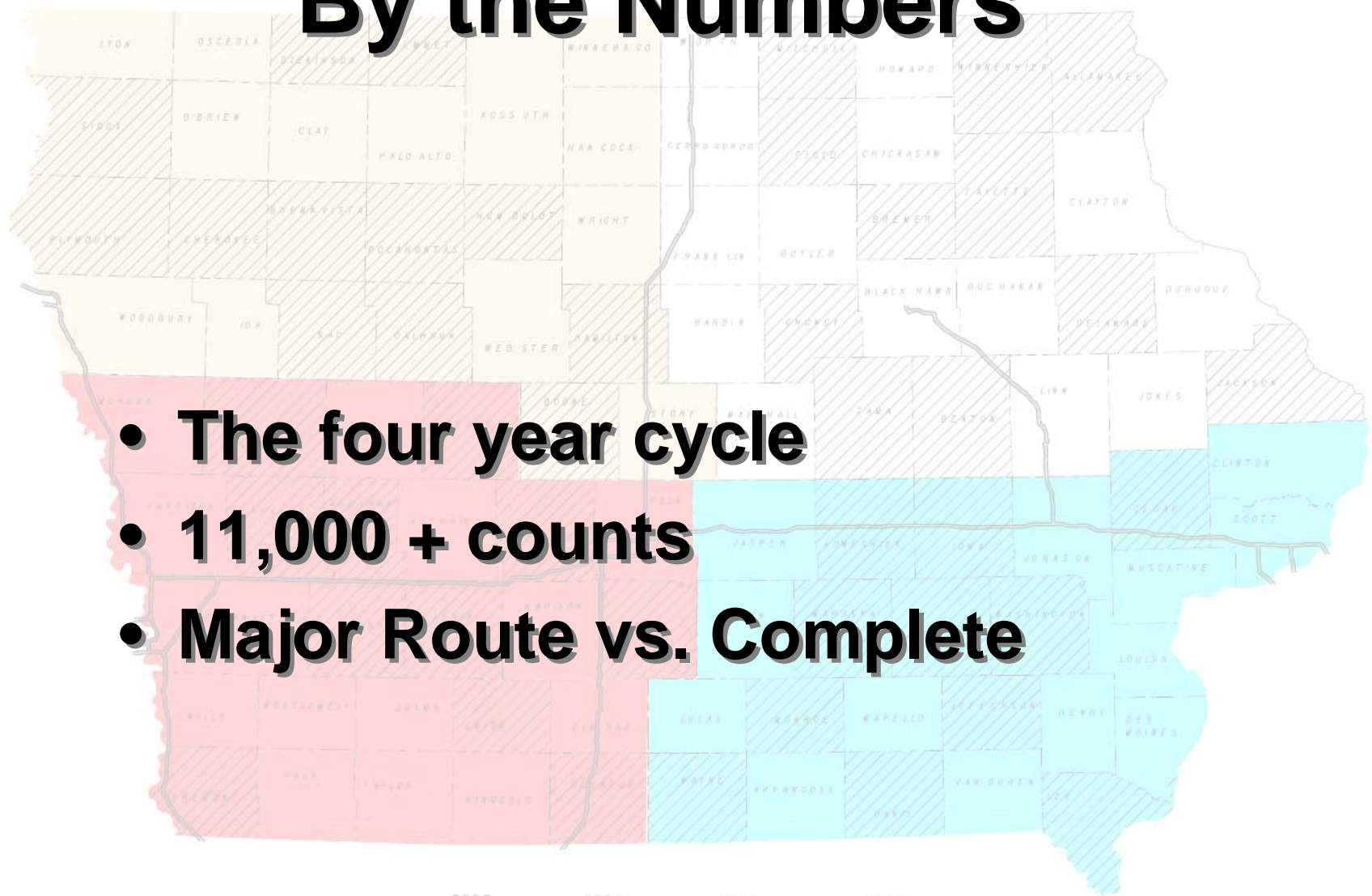


	2005	2006	2007	2008
MAJOR ROUTES				
COMPLETE				

IOWA  
TRAFFIC COUNT PROGRAM

2005 - 2008

# By the Numbers



- **The four year cycle**
- **11,000 + counts**
- **Major Route vs. Complete**

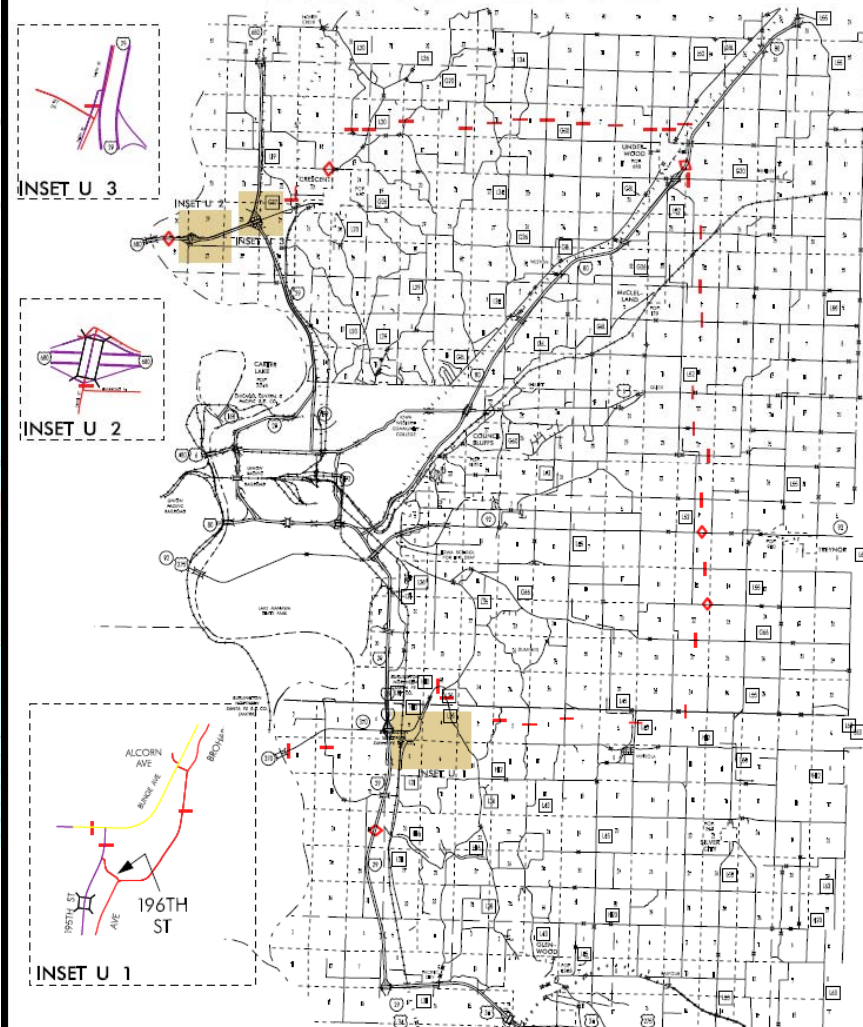
	2005	2006	2007	2008
MAJOR ROUTES				
COMPLETE				

# Urban Trans

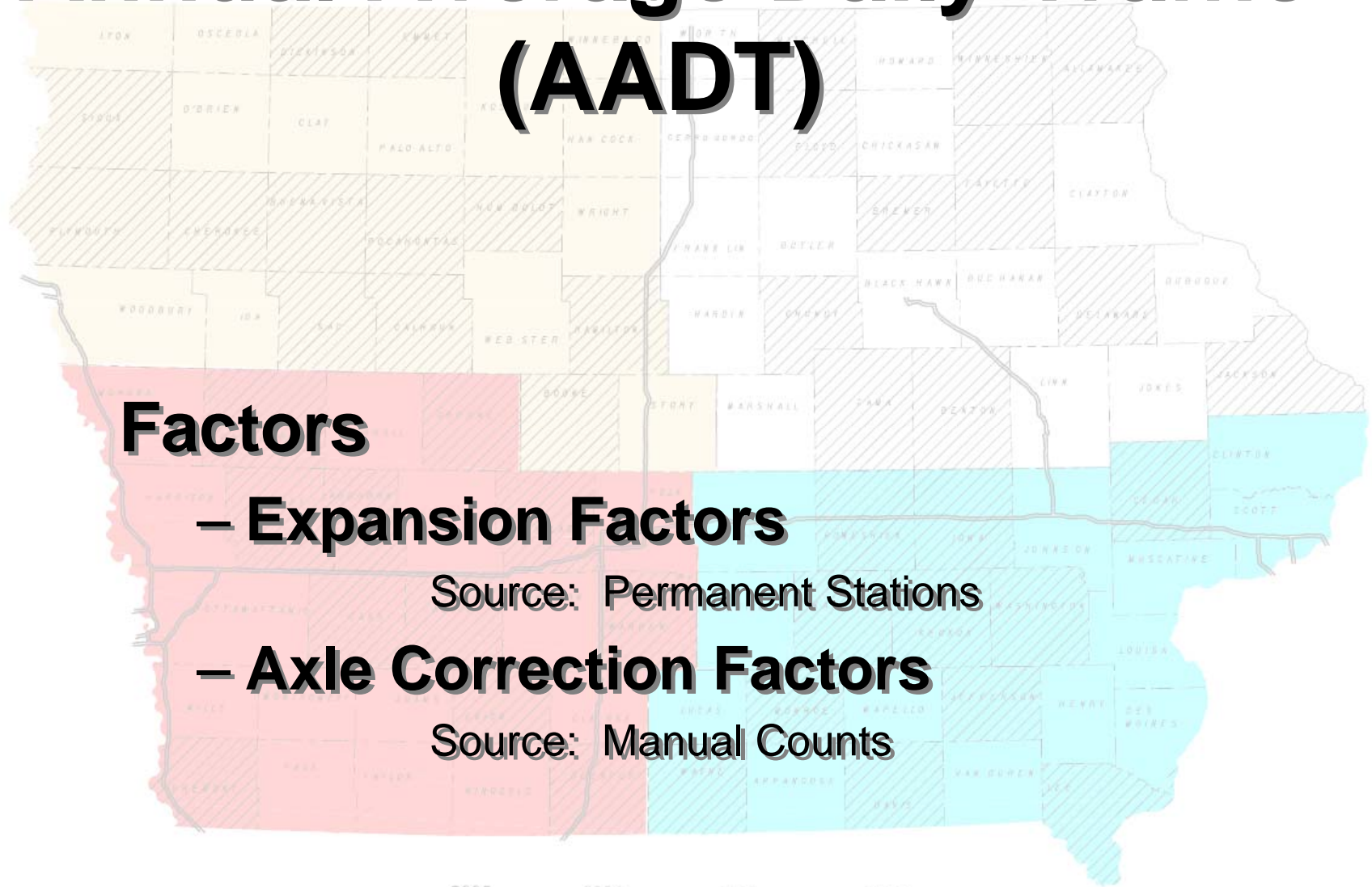
- **Cordonline**
- **Screenline**
- **48 hour study**
- **For YOUR needs**

	2005	2006
MAJOR ROUTES		
COMPLETE		

## 2004 COUNT PROGRAM URBAN TRANS



# Annual Average Daily Traffic (AADT)



## Factors

### – Expansion Factors

Source: Permanent Stations

### – Axle Correction Factors

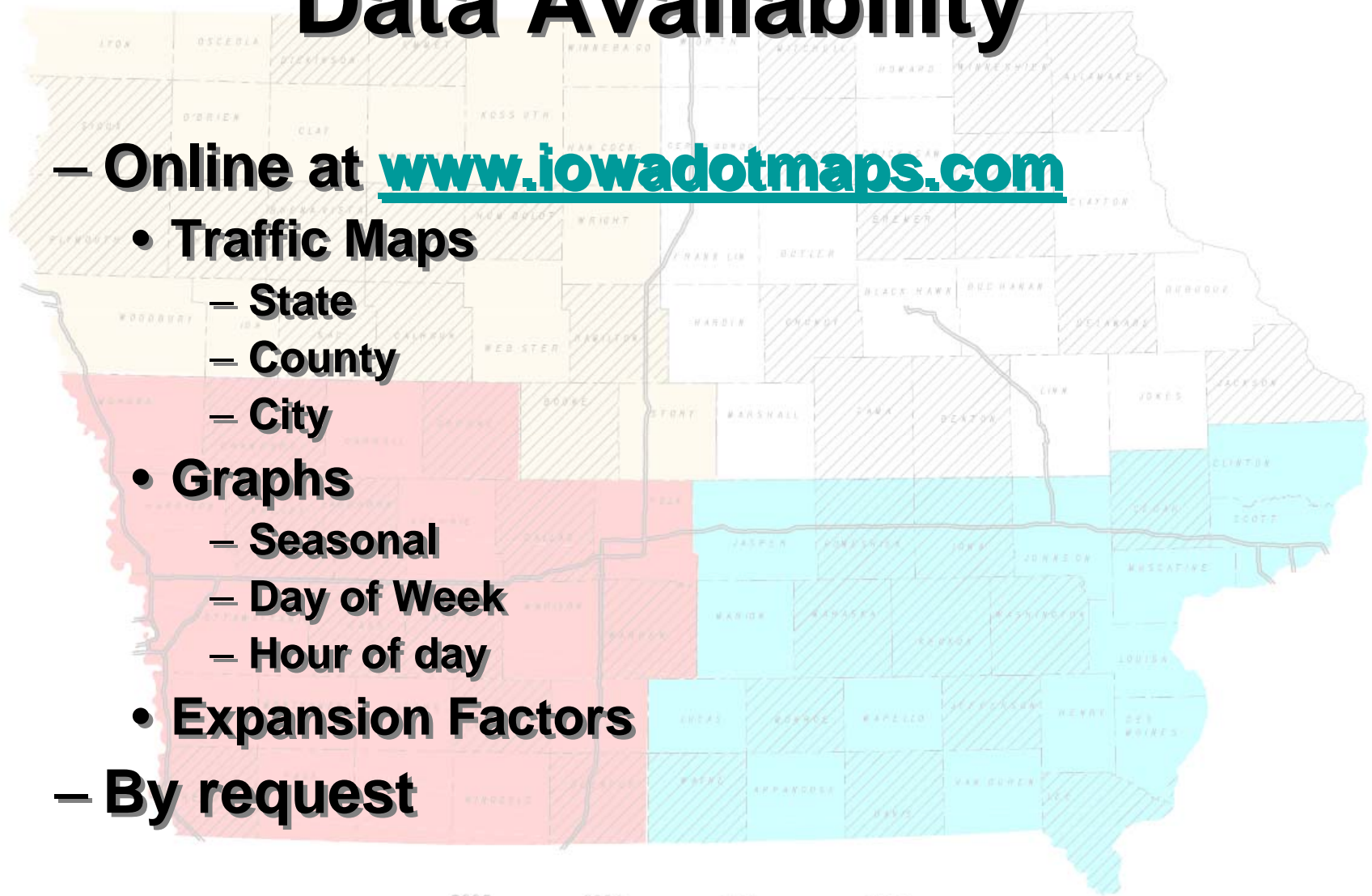
Source: Manual Counts

	2005	2006	2007	2008
MAJOR ROUTES				
COMPLETE				

2005 - 2008

# Data Availability

- Online at [www.iowadotmaps.com](http://www.iowadotmaps.com)
- Traffic Maps
  - State
  - County
  - City
- Graphs
  - Seasonal
  - Day of Week
  - Hour of day
- Expansion Factors
  - By request



	2005	2006	2007	2008
MAJOR ROUTES				
COMPLETE				

2005 – 2008

# Special Requests?

## – When To make requests?

- Letters are sent around **October 1<sup>st</sup>**
- Plan for your quadrant

## – Cost – (ours, not yours)

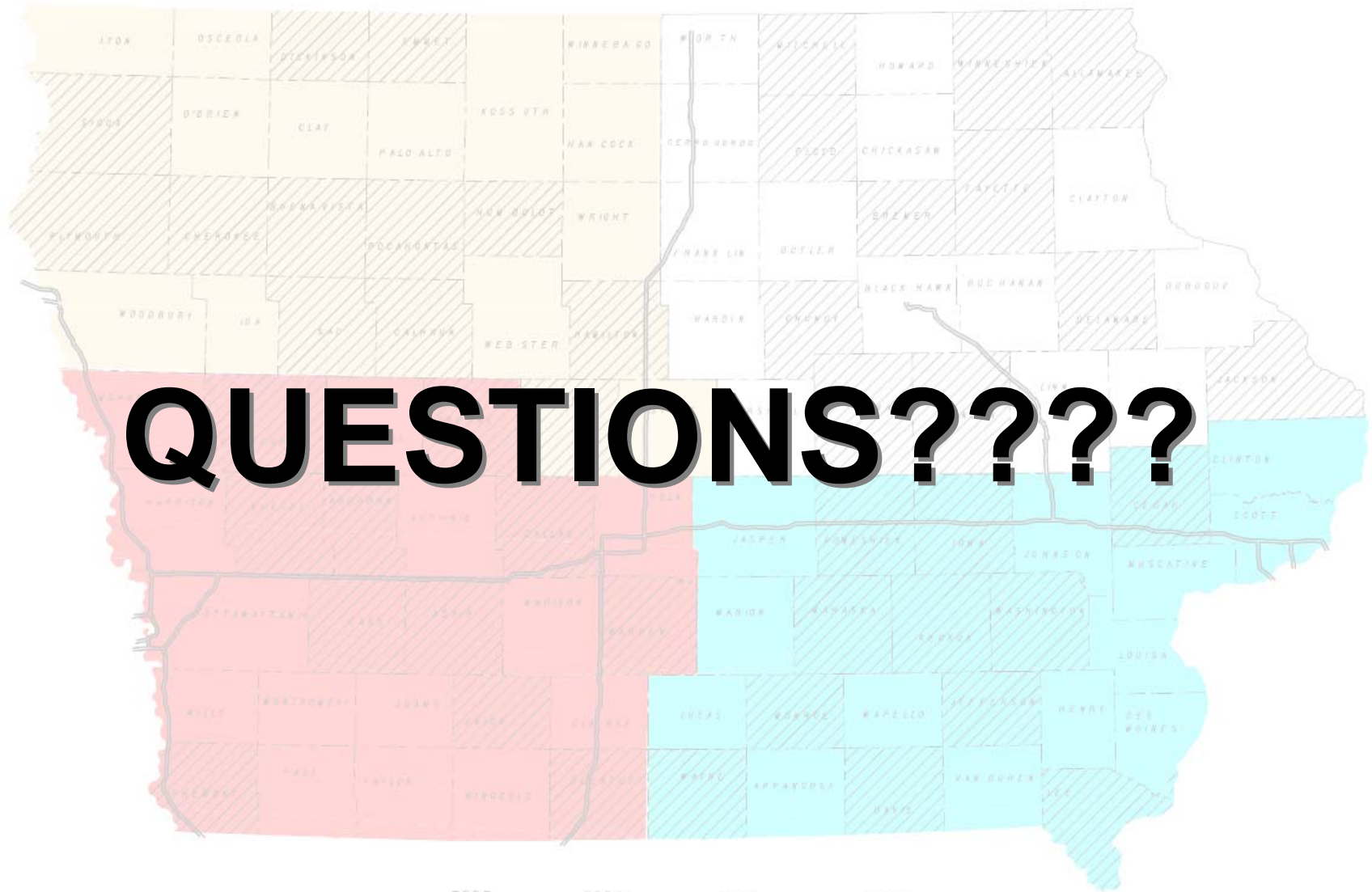
- **Recorders: about \$25 each**
- **Manuals: about \$500 each**

## – Options

- **Consultant**
- **Borrow equipment**



IOWA  
 TRAFFIC COUNT PROGRAM  
 2005 – 2008



**QUESTIONS?????**

	2005	2006	2007	2008
MAJOR ROUTES				
COMPLETE				